

Momo's Journey In Japan Vol. 4



Written by Momo

Translated by Tanya

Cover design by Tanya

Maps copyright © 2021 Increment P Corporation

Copyright © 2021 Momo / The BBB: Breakthrough Bandwagon Books


All rights reserved.

ISBN: 9781300219132



The BBB website


<http://thebbb.net/>



Momo Author Page

<http://thebbb.net/cast/momo.html>

Sacred Sites and Pilgrimage Routes In the Kii Mountain Range



After leaving Okinawa, Momo was revisiting Nara Prefecture.

Honestly, Momo wanted to return home in Tokyo because of homesickness. But she had already bought a round-trip ticket for the airplane.

When she had come to Nara last time, the autumn leaves of the trees had turned red or yellow.

This time Momo had been welcomed by the snowy landscape.

“Bow-wow! Sooo beautiful!”

Momo’s destination was “Sacred Sites and Pilgrimage Routes In the Kii Mountain Range,” one of the World Heritage Sites in Japan.

The routes seemed to stretch over three prefectures; Wakayama, Mie, and Nara.

Momo heard that it was so severely cold that it would become very tough mountaineering in winter.

The season had passed the peak of the winter, and the scenery was covered with snow.

“I’m not sure if I can bear it, but ... Still, I’ll try!”

Since she was sensitive to the cold, Momo had decided to be heavily clothed.





Mount Yoshino

(Sacred Sites and Pilgrimage Routes in the Kii Mountain Range)

【Address】 Mt. Yoshino Tourist Association
2430 Yoshino-Yama, Yoshino-Cho
Yoshino-Gun, Nara Prefecture, JAPAN


【Zip】 639-3115

【TEL】 +81-(0)-746-32-1007 / Mon, Wed, Fri : 10:00~16:00

【FAX】 +81-(0)-746-32-1217

【Access】 Get off Kintetsu Express "Yoshino" Station.





When arriving at Yoshinoyama Station of the Yoshino Ropeway, Momo was surprised by the beautiful scenery of snow-covered Mount Yoshino in front of her.

The sunlight seemed to reflect off the snow, making it even whiter. The red *torii* (sacred Shinto gate) also stood out.

She had come to a tourist information center to ask about how to walk around the World Heritage Sites.

A female clerk kindly told her that it would be convenient for her to take a cable bus.

After riding the Yoshino-Omine cable bus for about 30 minutes, Momo had reached Yoshino Mikumari Shrine standing near the summit.

According to the talkative bus driver, a god of water had been worshipped in the shrine.

Then, one middle-aged female tourist walked to her and said:

“Hey, cute doggie! Are you alone? Let me take your picture!”

Momo nodded with a smile.

“Say cheese!”

When sitting still to have her picture taken, she felt it was severely colder.





Yoshino Mikumari Shrine

(Sacred Sites and Pilgrimage Routes in the Kii Mountain Range)

【Address】 1612 Yoshino-Yama, Yoshino-Cho
Yoshino-Gun, Nara Prefecture, JAPAN

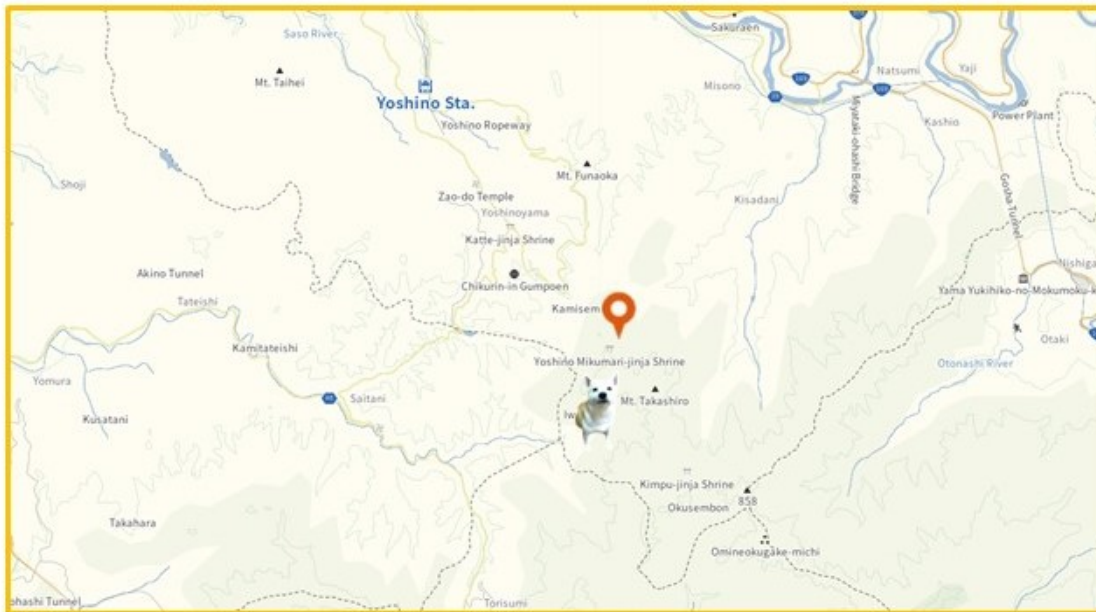
【Zip】 639-3115

【TEL】 +81-(0)-746-32-3012

April : 8:00~16:00 / May~March : 9:00~17:00

【Access】 Take the ropeway "Yoshino-Yama" station,
and about 60 minutes on foot.

【Entrance Fee】 Free





After leaving Yoshino Mikumari Shrine, Momo moved in Mount Yoshino to Kinpu Shrine.
Amid the snowfield, the ancient building was standing solemnly.
Momo stopped on its wooden deck, felt a chill through her paws, and was staring at the scenery.
The picturesque scenery was reflected in her pupils.
At the time, she heard some footsteps approaching.
“Oh, hey! Shiba dog! Having a good time? Welcome to Yoshino!”
It was a group of training monks who greeted her cheerfully while exhaling white breath.
Despite the cold temperature, the training monks were walking quickly.
They were all in white clothes and melted in the snow scenery.
“They’re cool! Like a ninja!”



MOMO is HERE





Kinpu Shrine

(Sacred Sites and Pilgrimage Routes in the Kii Mountain Range)

【Address】 1651 Yoshino-Yama, Yoshino-Cho
Yoshino-Gun, Nara Prefecture, JAPAN

【Zip】 639-3115

【TEL】 +81-(0)-80-2506-1741

【Access】 Take the ropeway "Yoshino-Yama" station,
transfer to the bus and get off at "Oku-Senbon-Guchi",
about 15 minutes on foot.

【Entrance Fee】 Free

Yoshitsune-Kakure-Tower : 300 yen (Reservation required)





Momo was visiting the Kimpusen-ji temple in Mount Yoshino.

It was covered with snow and glittering in white under the sunlight.

Momo was so impressed by the beautiful contrast with the blue sky.

“It looked like a jewel box! Twinkling and fascinating!”

The snow-covered scenery, which was making Momo happy, seemed to be filled with pink of *sakura* (cherry blossom) in spring.

Momo hoped she would come back here again during the period.

MOMO is HERE





Kimpusen-ji

(Sacred Sites and Pilgrimage Routes in the Kii Mountain Range)

【Address】 2498 Yoshino-Yama, Yoshino-Cho
Yoshino-Gun, Nara Prefecture, JAPAN

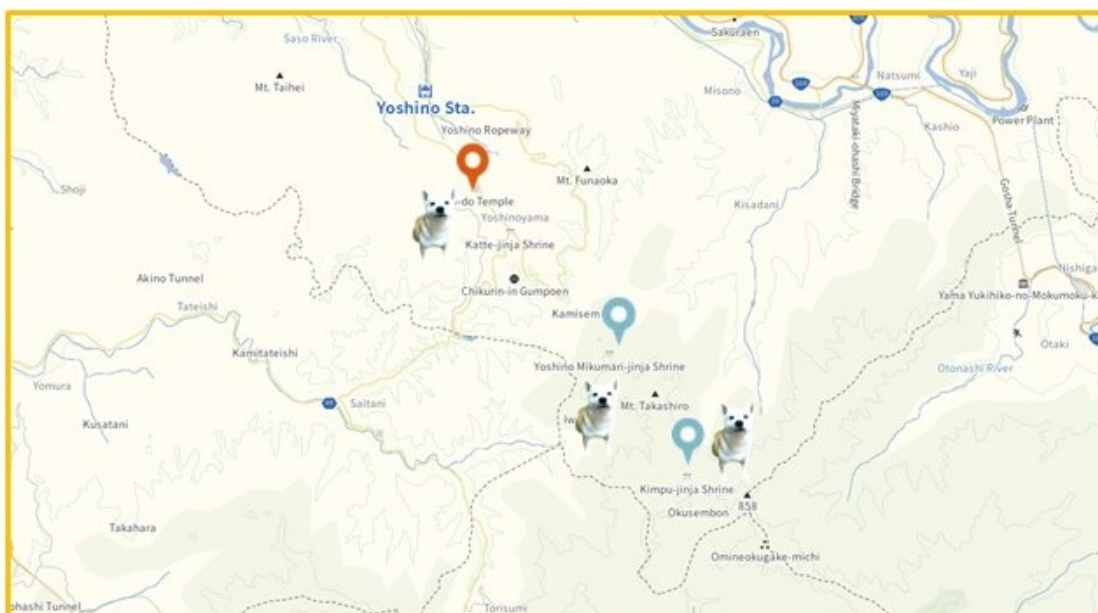
【Zip】 639-3115

【TEL】 +81-(0)-746-32-8371 / 8:30~16:30

【FAX】 +81-(0)-746-32-4563

【Access】 Take the ropeway "Sanjou" station,
and about 10 minutes on foot.

【Entrance Fee】 Adults · University Students : 500 yen
Junior High & High School Students : 400yen
Elementary Students : 300 yen
(Last entry is at 16:00)





As the snow was falling thick and fast, it was getting dark.

Momo almost lost her way but finally got to Yoshimizu Shrine in Mount Yoshino.

When Momo put her paws together to pray for the shrine, a beautiful *miko* (shrine maiden) was walking toward her.

“Hi, lovely doggie. We have a power spot (holy place) where you can purify yourself. Want me to bring you there?”

Since it sounded interesting, Momo followed her.

Then, in front of an old gate named Hokketsu-mon, the *miko* began cutting the air with her fingers horizontally and vertically in turns while shouting a spell.

“*Rin! Byo! Tob! Sha! Kai! Zin! Retsu! Zai! Zen!*”

Momo bowed to the gate and felt herself being purified by some mysterious power.





Yoshimizu Shrine

(Sacred Sites and Pilgrimage Routes in the Kii Mountain Range)

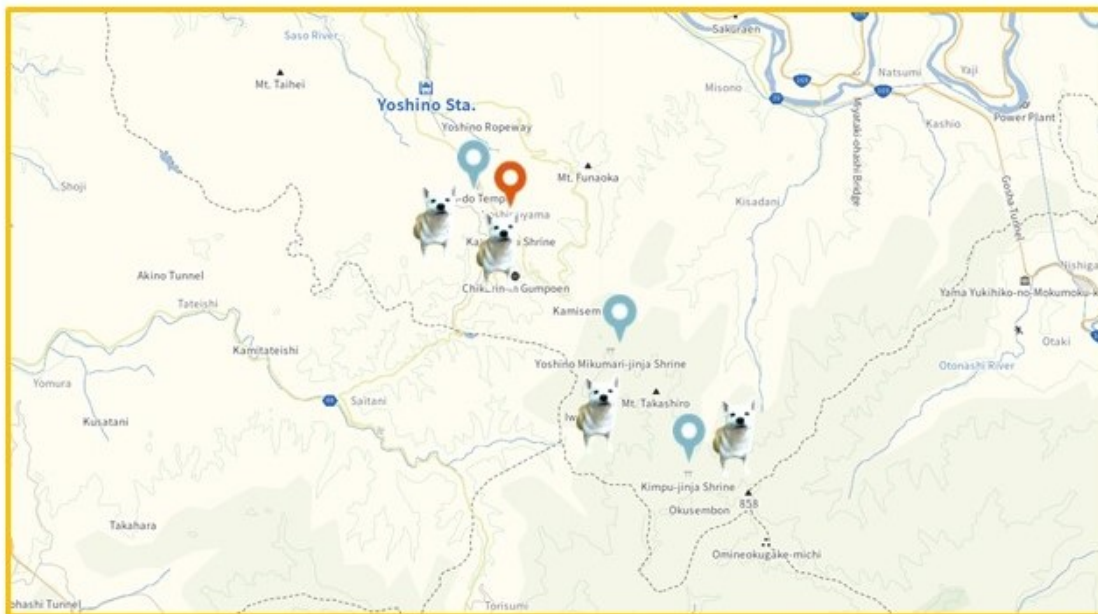
【Address】 579 Yoshino-Yama, Yoshino-Cho
Yoshino-Gun, Nara Prefecture, JAPAN


【Zip】 639-3115

【TEL】 +81-(0)-746-32-3024 / 9:00~17:00

【Access】 Take the ropeway "Yoshino-Yama" station,
and about 15 minutes on foot.

【Entrance Fee】 Adults · University Students : 400 yen
Junior High & High School Students : 300yen
Elementary Students : 200 yen





At Yoshimizu Shrine, Momo had experienced the sacred Shinto ritual.

The *miko*, who had purified Momo, asked her.

“Then, Momo-chan, where do you plan to go next?”

Momo recalled her next destination and answered.

“I would like to visit Mount Omine. Sister, can you tell me how to get there?”

The *miko* frowned, clouded her face, and showed her regret.

“Oh, I’m sorry, but females are forbidden to enter the mountain.”

Momo was shocked and disappointed.

The *miko* sympathized with Momo and showed her a picture of the mountain.





Ominesan-ji

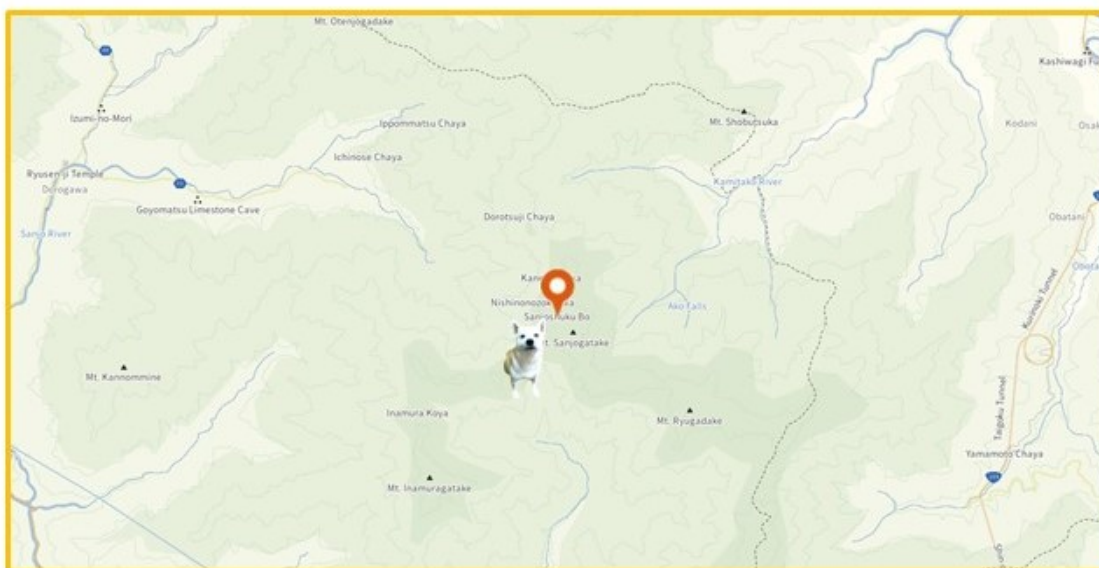
(Sacred Sites and Pilgrimage Routes in the Kii Mountain Range)

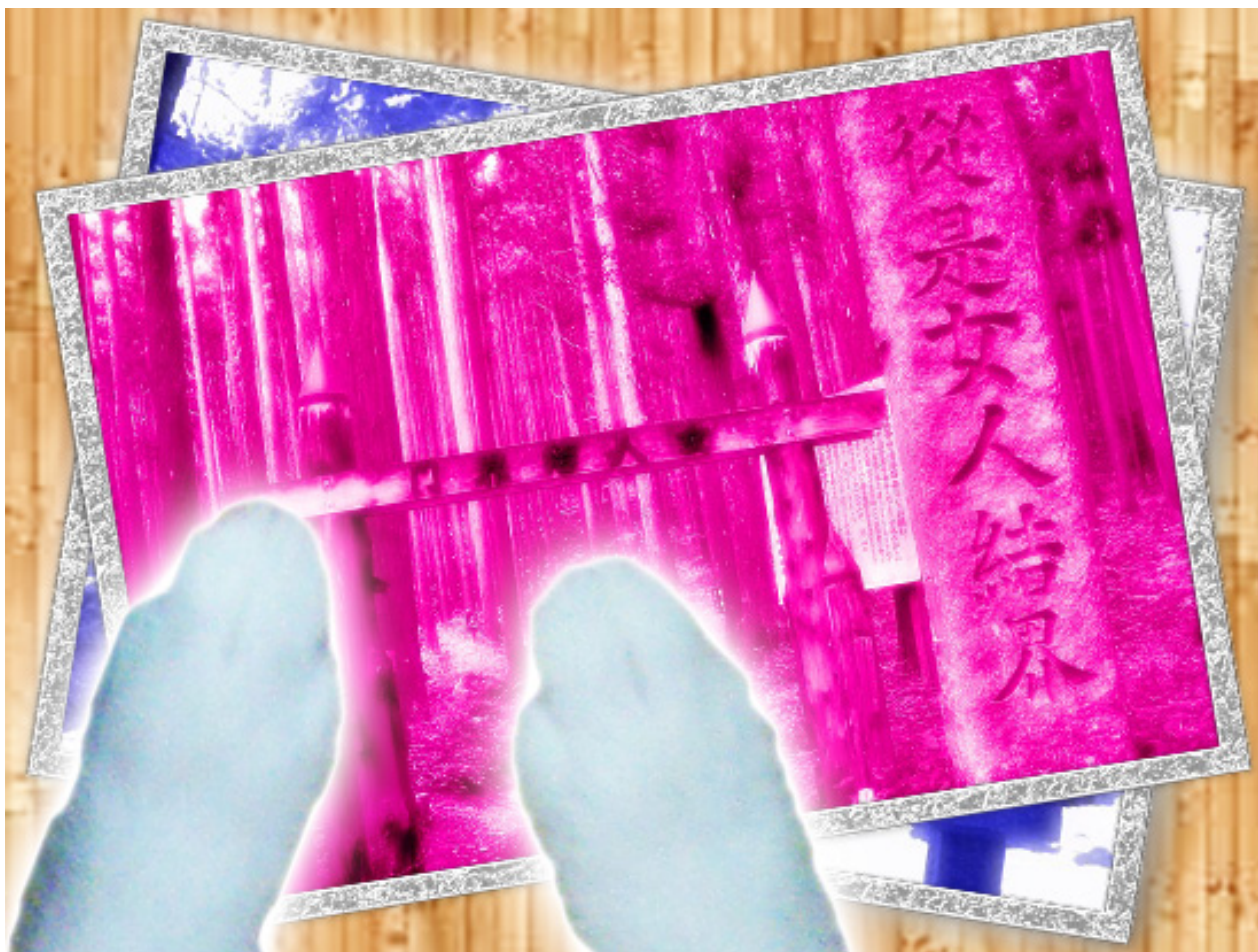
【Address】 703 Tenkawa-Mura Doro-gawa, Yoshino-Gun
Nara Prefecture, JAPAN

【Zip】 638-0431

【TEL】 Tenkawa-Mura General information office
: +81-(0)-747-63-0999 / 8:30~17:00

【Access】 From the Kintetsu "Shimoichi-guchi" station,
take the Nara Kotsu Bus "Dorogawa Onsen" Line
(about 90 minutes), get off the terminal point
and about 4 hours on foot from the climbing trail.





The *miko* showed Momo another picture.

It seemed to be a photograph of Omine Okugakimichi, a historic mountain trail in Mount Omine connecting Yoshino with Kumano.

“Momo-chan, look. These *kanji* characters can be read as ‘Nyonin Kekkai.’”

“Nyonin Kekkai?”

“It indicates the area where females are not allowed to enter.”

But Momo thought she would feel like getting through the gate if it appears in front of her.

Why do dogs want to get through a gate?

You know, because there is a gate.



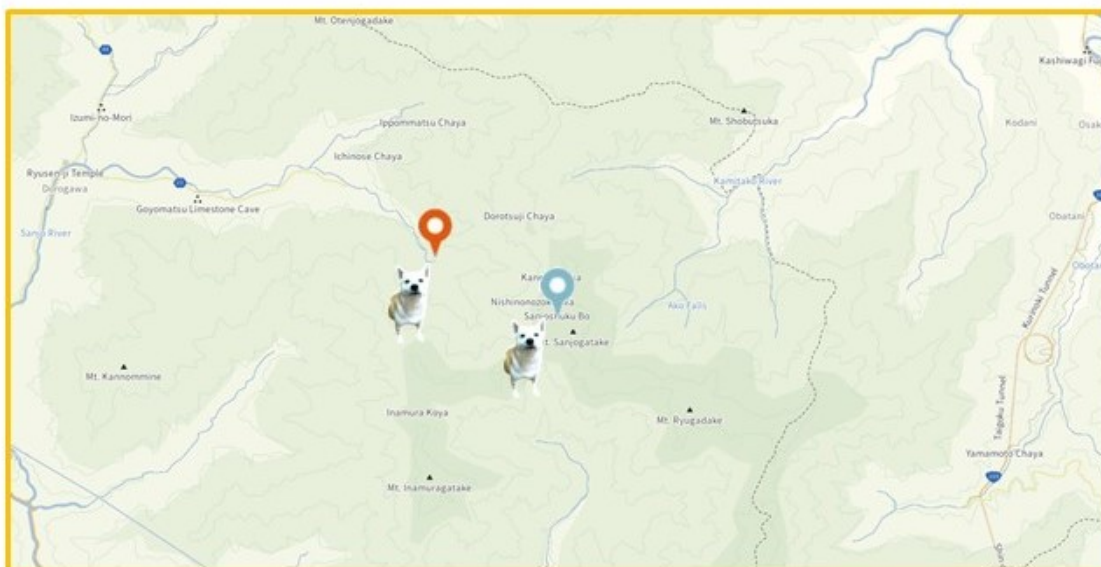
Gate for prohibition against women / Mount Omine (Sacred Sites and Pilgrimage Routes in the Kii Mountain Range)

【Address】 703 Tenkawa-Mura Doro-gawa, Yoshino-Gun
Nara Prefecture, JAPAN

【Zip】 638-0431

【TEL】 Tenkawa-Mura General information office
: +81-(0)-747-63-0999 / 8:30~17:00

【Access】 From the Kintetsu "Shimoichi-guchi" station,
take the Nara Kotsu Bus "Dorogawa Onsen" Line
(about 90 minutes), get off the terminal point
and about 4 hours on foot from the climbing trail.





Momo walked on Omine Okugake-michi (a famous pilgrimage road), where females could enter, and got to Kumano Hongu Taisha.

The shrine seemed to be called “Kumano Sanzan,” along with her next two destinations: Kumano Hayatama Taisha and Kumano Nachi Taisha.

Momo heard that the word “Kumano Sanzan” meant “three precious, sacred places in Kumano.”

So, while walking on the mountain path, Momo was thinking about her own three precious, sacred things.

The answers that she came up with were as follows:

1. Taking a meal

2. Taking a nap

3. Taking a walk

And then, World Heritage Sites, of course!

“... Oh, which means have four in total.”

MOMO is HERE





(Sacred Sites and Pilgrimage Routes in the Kii Mountain Range)

【Address】 1100 Hongu, Hongu-cho, Tanabe-City
Wakayama Prefecture, JAPAN

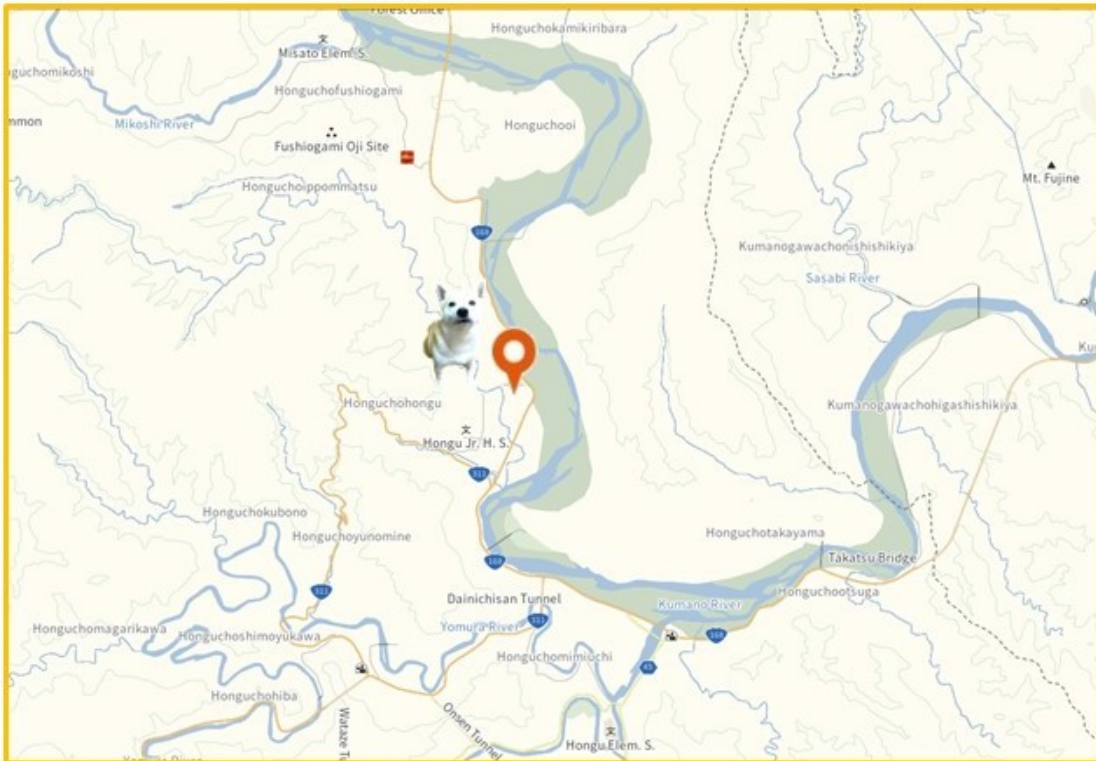
【Zip】 647-1731

【TEL】 +81-(0)-735-42-0009 / 6:00~17:00

【FAX】 +81-(0)-735-42-0753

【Access】 About 80 minutes by car from Nanki Shirahama Airport

【Entrance fee】 Free





Momo was visiting Kumano Hayatama Taisha, one of “Kumano Sanzan” (the three prestigious places in Kumano).

Momo met a local guide, who told her about the exciting history of Kumano.

Female Buddhists called Kumano-bikuni seemed to have once traveled all over Japan to propagate the faith for Kumano shrines.

Since Momo had also been traveling around the country, she wanted to contribute to something related to the World Heritage Sites.

What will the people in the future be talking about Momo in 50 years or a century?

“I cannot stop being excited!”





Kumano Hayatama Taisha

(Sacred Sites and Pilgrimage Routes in the Kii Mountain Range)

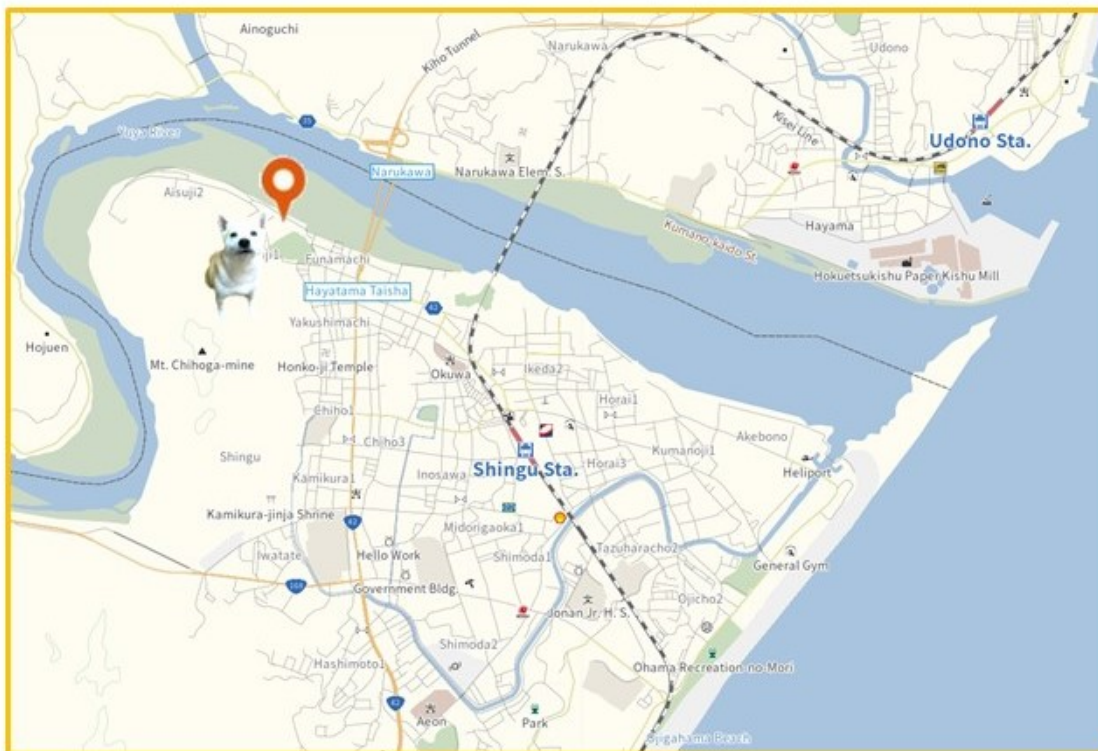
【Address】 1 Shingu, Shingu-City, Wakayama Prefecture, JAPAN


【Zip】 647-0081

【TEL】 +81-(0)-735-22-2533 / 8:00~17:00

【Access】 Approximately 17 minutes on foot
from JR line "Shingu" station.

【Entrance fee】 Free





One day Momo was visiting Kumano Nachi Taisha, one of “Kumano Sanzan” (the three prestigious places in Kumano).

Momo was welcomed by weeping cherry trees (or Shidare-zakura in Japanese).

Luckily, the weather was beautiful, and cherry blossoms were at their best.

Also, the vermillion of the building contrasted sharply with the green of the trees.

“Spring has come! Spring has come! Here in Nara!”

Momo was smiling happily without realizing it.



MOMO is HERE



Kumano Nachi Taisha

(Sacred Sites and Pilgrimage Routes in the Kii Mountain Range)

【Address】 1 Nachi-Yama, Nachi-Katsuura-Cho, Higashi-Muro-Gun
Wakayama Prefecture, JAPAN

【Zip】 649-5301

【TEL】 +81-(0)-735-55-0321 / 8:30~16:30

【FAX】 +81-(0)-735-55-0643

【Access】 From the JR Kise-honsen "Kii Katsuura" station,
take the Kumano Traffic Bus (approximately 30 minutes)
and get off at "Nachiyama Bus Stop"

【Entrance fee】 Free





Momo was walking around the Seiganto-ji temple, standing right next to Kumano Nachi Taisha.

There are many waterfalls in Mount Nachi. The waterfall falling on the right side facing the front of the temple is the tallest one called “First Waterfall.”

It used to be threatened to dry up due to landslides, deforestation, and water pollution, but thanks to the conservation efforts of the local people and the cooperative efforts of many others, the beautiful waterfall can still be seen today.

The World Heritage Sites are beautiful because the people who protect them are beautiful, Momo felt.



MOMO is
HERE





Seiganto-ji

(Sacred Sites and Pilgrimage Routes in the Kii Mountain Range)

【Address】 8, Nachi-San, Nachi-Katsuura-Cho
Higashimuro-Gun, Wakayama Prefecture, JAPAN

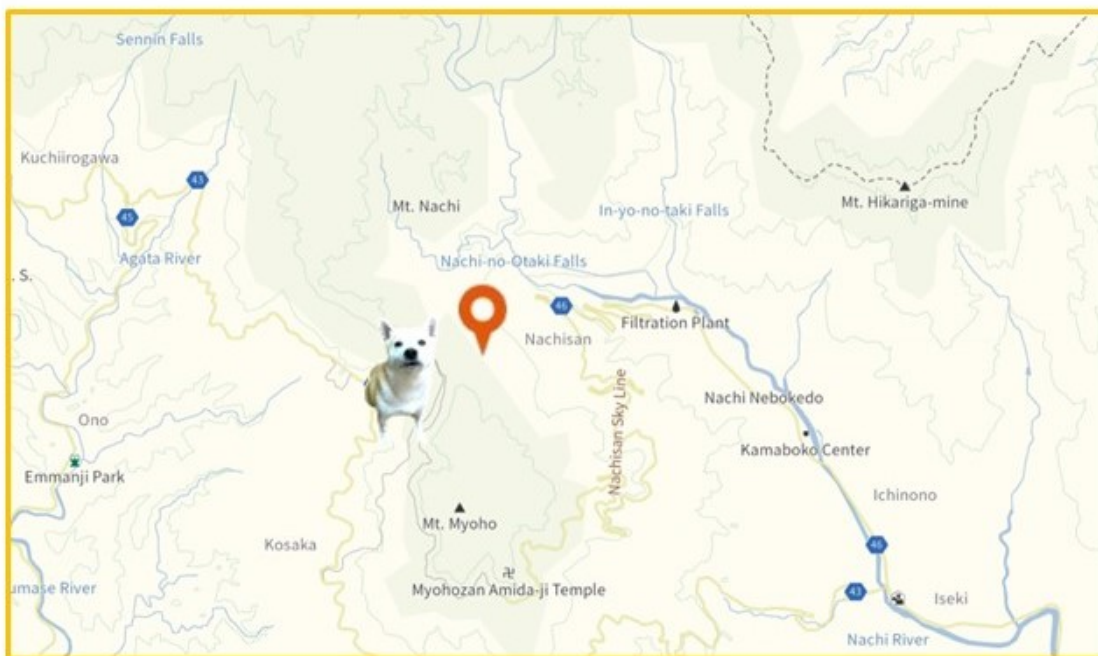
【Zip】 649-5301

【TEL】 +81-(0)-735-55-0001 / 5:00~16:30

【FAX】 +81-(0)-735-55-0757

【Access】 From the JR Kise-honsen (Kinokuni Line)
"Kii Katsuura" station, take the Kumano Traffic Bus
"Nachiyama" Line (approximately 27 minutes)

【Entrance fee】 Free





After walking around the Seiganto-ji temple, Momo was approaching Nachi Falls (or Nachi-no-taki in Japanese).

The waterfall was falling vigorously from a height of 133 meters, and its spray flew at Momo.

In the sunny and warm weather, a pleasant shower fell on her.

I felt so good!

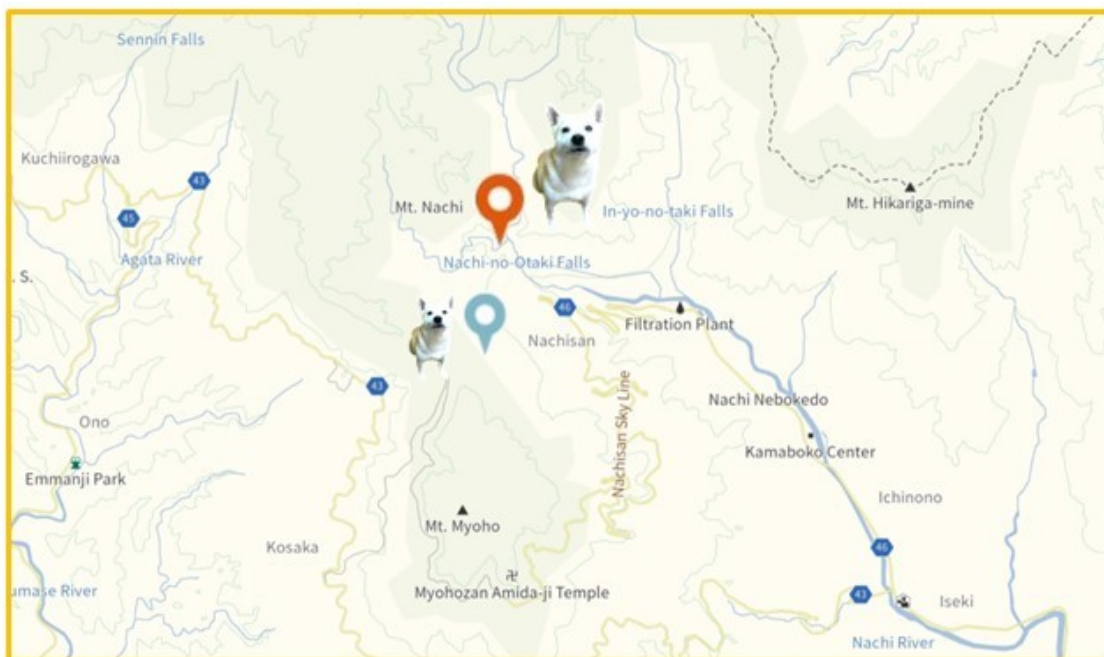





Nachi Falls

(Sacred Sites and Pilgrimage Routes in the Kii Mountain Range)

- 【Address】 1, Nachi-San, Nachi-Katsuura-Cho
Higashimuro-Gun, Wakayama Prefecture, JAPAN
- 【Zip】 649-5301
- 【TEL】 Kumanonachi-Taisha : +81-(0)-735-55-0321 / 8:00~15:30
- 【FAX】 Kumanonachi-Taisha : +81-(0)-735-55-0643
- 【Access】 From the JR Kise-honsen (Kinokuni Line)
"Kii Katsuura" station, take the Kumano Traffic Bus
"Nachi-yama" Line (approximately 27 minutes) ,
get off "Takimae"
- 【Entrance fee】 Free / Otaki-Haisho : 300yen





After being soothed by the splashing water of Nachi Falls, Momo decided to take a walk around Mount Kumano.

She met a group of mountaineers who enjoy trekking through the primitive forest of Nachi.

“Hello, doggy. Would you like some coffee?”

Momo didn’t like the bitter taste, so she asked for hot milk.

Then, she took a rest with them in the shade of a big tree named “Horuto-no-ki.”

They said “Horuto-no-ki” meant “tree of Portugal.”

It didn't seem to be native to Portugal, though.





Nachi Primeval Forest

(Sacred Sites and Pilgrimage Routes in the Kii Mountain Range)

【Address】 1, Nachi-San, Nachi-Katsuura-Cho

Higashimuro-Gun, Wakayama Prefecture, JAPAN

【Zip】 649-5301

【TEL】 Kumanonachi-Taisha : +81-(0)-735-55-0321 / 8:00~15:30

【FAX】 Kumanonachi-Taisha : +81-(0)-735-55-0643

【Access】 From the JR Kise-honsen (Kinokuni Line)

"Kii Katsuura" station, take the Kumano Traffic Bus

"Nachiyama" Line (approximately 27 minutes) ,

get off "Takimae"





One day Momo was visiting the Fudarakusan-ji temple.

Ancient people seemed to talk about Fudarakusan or Mount Potalaka, where they believed Guanyin (Bodhisattva) descended.

Moreover, not a few of them actually departed for the place by boat.

Momo found a model of their boats being displayed in this temple.

She was moved by the fact that they had set sail for the uncertain destination.



MOMO is HERE



Fudarakusan-ji

(Sacred Sites and Pilgrimage Routes in the Kii Mountain Range)

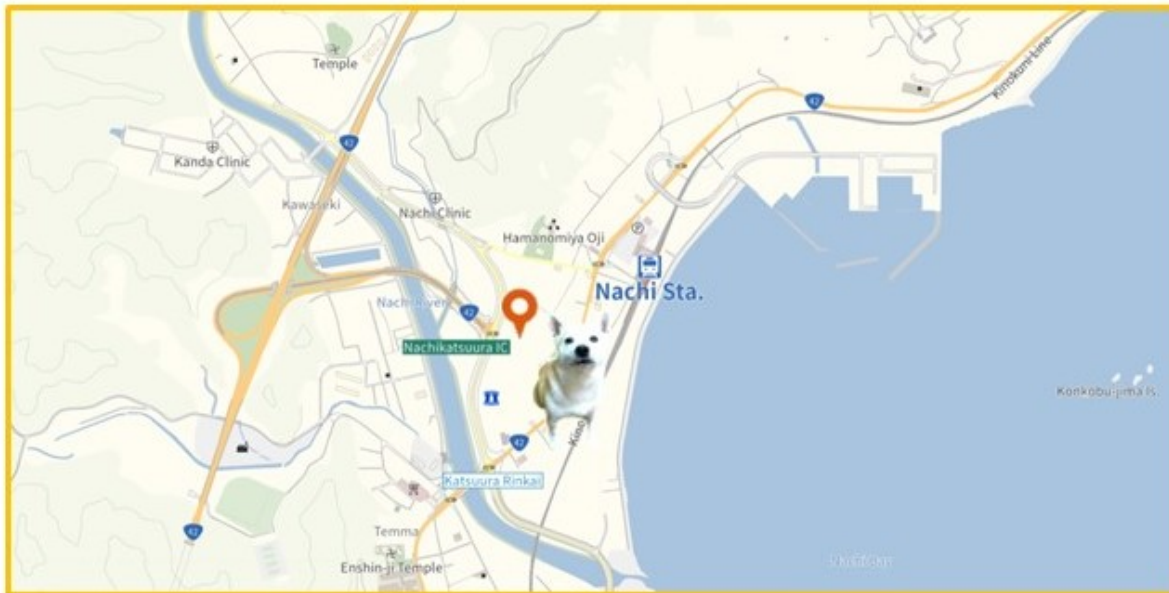
【Address】 348, Ooji-Hamanomiya, Nachi-Katsuura-Cho
Higashimuro-Gun, Wakayama Prefecture, JAPAN

【Zip】 649-5314

【TEL】 +81-(0)-735-52-2523 / 8:00~16:30

【Access】 From the JR Kise-honsen (Kinokuni Line)
"Nachi" station, about 250m on foot

【Entrance fee】 Free





Climbing down from “Kumano Sanzan,” Momo was visiting a sightseeing spot by the sea.

This area seemed to be called Oni-ga-jo (meaning “Demon’s Castle”).

Momo was frightened by the imagination of some Oni (or demon).

At the time, she found a rock with a similar appearance to a lion.

Momo heard it was ‘Lion Rock’ (‘Shishi-iwa’ in Japanese), serving as Komainu (guard dogs for Shinto shrines) for the Ohma shrine nearby.

So cool!!

When she was trying to take a photograph, Momo lost her balance because of the strong sea breeze.

Eek!





Shishi-iwa of Onigajō

(Sacred Sites and Pilgrimage Routes in the Kii Mountain Range)

【Address】 579 Umatodome, Ido-Cho

Kumano-City, Mie Prefecture, JAPAN

【Zip】 519-4323

【TEL】 Kumano-City Office : +81-(0)-597-89-4111 / 8:30~17:15

【Access】 From the JR Kise-honsen (Kinokuni Line)

"Kumano-shi" station, take the Mie Traffic Bus

(approximately 2 minutes) , or about 10 minutes on foot

【Entrance Fee】 Free





While Momo kept walking along the shore after passing by Lion Rock, the road was getting gradually narrower.

Momo noticed she was walking on the top of precipitous cliffs.

Although railings were installed along the road, it was so scary that Momo couldn't stop shivering.

At the time, she was spoken to by one sea gull, flying toward her.

"Hello, Shiba-dog. This place is called 'Inu-modori', meaning even dogs will turn back because of the fear. Are you okay?"

Momo cried, "I didn't know that! Help meeee!!"



**MOMO is
HERE →**



Inu-modoshi-kyō

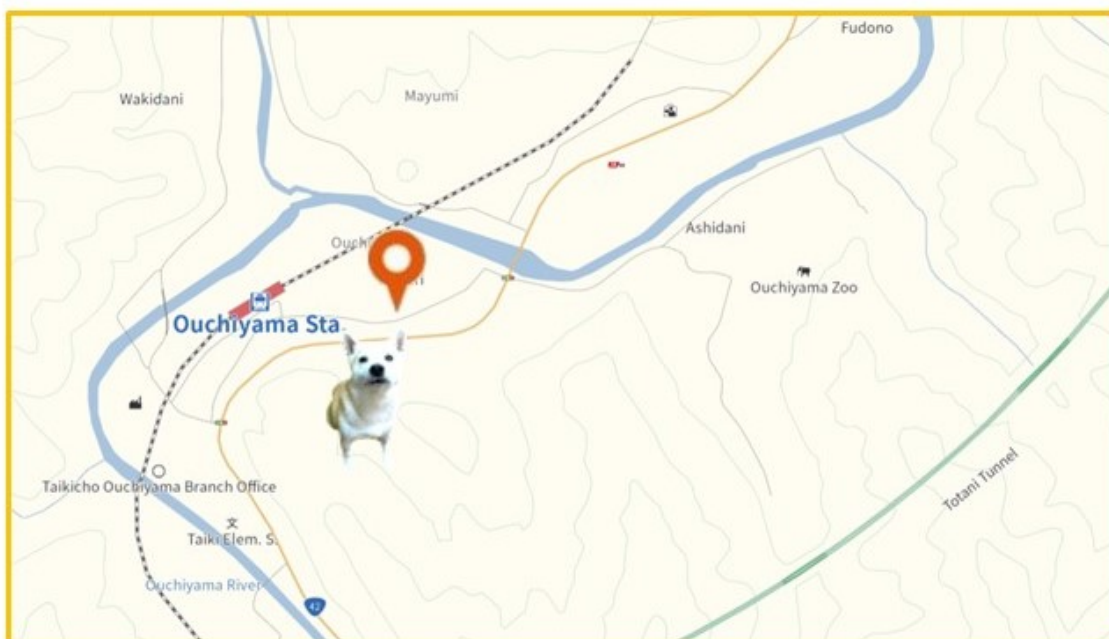
(Sacred Sites and Pilgrimage Routes in the Kii Mountain Range)

【Address】 Ouchiyama-Yonegaya, Taiki-cho, Watarai-Gun
Mie Prefecture, JAPAN

【Zip】 519-3111

【TEL】 Taiki-Cho Office : +81-(0)-598-86-2211 / 8:30~17:15

【Access】 From the JR Kise-honsen "Umegaya" station,
take a car (approximately 20 minutes, about 3,321m)





After turning back at “Inu-modori” in the Shichiri-mihama beach, Momo was walking toward the north.

According to the seagull, the road was leading to Ise Grand Shrine (or Ise Jingu in Japanese).

She wanted to visit the shrine, if possible. But, imagining a steep path of a ria coast continuing on and on, she didn't dare to go. Momo was sorry and a little depressed.

The seagull flying in the air near Momo cheerfully encouraged her.

“Don't look downward, Momo-chan! A large fireworks display will be held here tonight!”



**MOMO is
HERE**



Shichiri-mihama

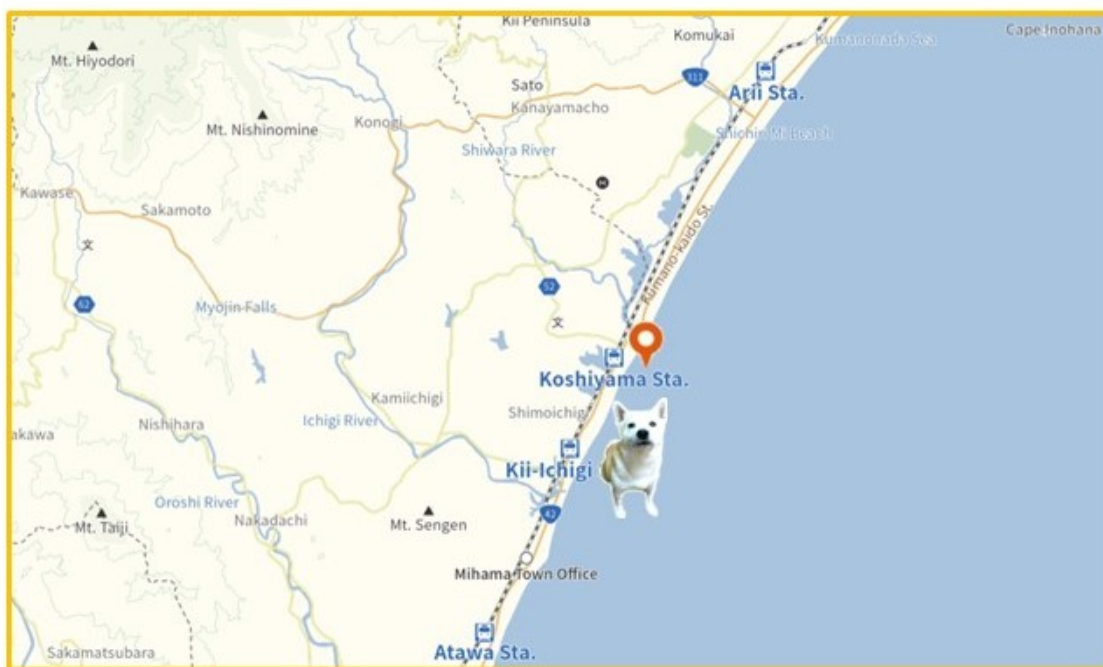
(Sacred Sites and Pilgrimage Routes in the Kii Mountain Range)

【Address】 Mihama-Cho, Kiho-Cho, Udonomura,
Kumano-City, Mie Prefecture, JAPAN

【Zip】 519-4321

【TEL】 Kumano City Tourism Association
: +81-(0)-597-89-0100 / 9:00~17:00

【Access】 From the JR Kise-honsen (Kinokuni Line)
"Kumano-shi" station, about 5 minutes on foot





After leaving “Kumano Sanzan,” Momo had decided to head for Mount Koya.

Local people advised her to take a train on the Wakayama Line and change trains at Hashimoto Station to the Koya Line.

The train that climbed from Hashimoto Station to Mount Koya seemed to have the nickname “Tenku” (meaning “heavenly sky”).

The scenery was passing fast on both sides.

Momo thought this dreamy feeling was exactly ... “Tenku”!





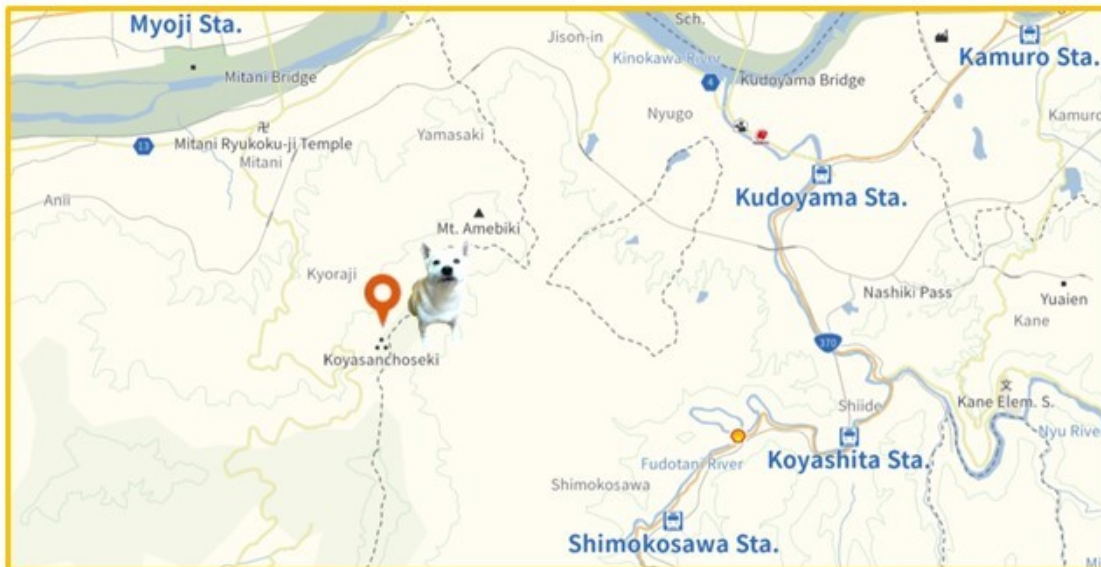
Kōyasan-chōishi-michi

(Sacred Sites and Pilgrimage Routes in the Kii Mountain Range)

【Address】 Kudoyama-Cho, Katsuragi-Cho, Koya-Cho,
Ito-Gun, Wakayama Prefecture, JAPAN

【TEL】 Kudoyama-Cho Office : +81-(0)-736-54-2019 / 8:30~17:15

【Access】 From the Nankai-Koya Line "Kudoyama" station,
about 25 minutes on foot





Momo was visiting the Jison-in temple in Mount Koya.

Mount Koya seemed to have many places not allowing females to enter. Still, Momo heard the Jison-in temple was famous for successful matchmaking for women.

When putting her paws together, Momo was spoken to by someone from somewhere.

“Momo-chan, Momo-chan.”

She looked back and found lots of *Jizō* (stone statues of Buddhist monks) with red hats on their heads.

“Hey, Momo-chan! You can make your dream come true by writing your wish on this *Ema* (small wooden plaque).”

They told her it was particularly called “Oppai Ema” (“oppai” means “breasts”).

Momo found herself blushing with embarrassment.





Jison-in

(Sacred Sites and Pilgrimage Routes in the Kii Mountain Range)

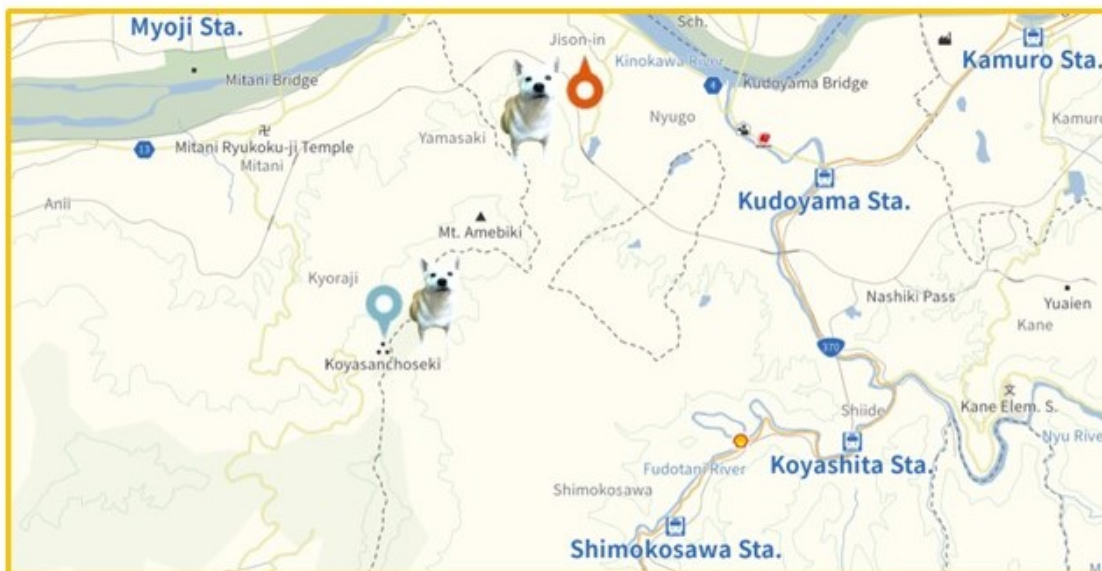
【Address】 832 Jison-in, Kudoyama-Cho,
Ito-Gun, Wakayama Prefecture, JAPAN

【Zip】 648-0151

【TEL & FAX】 +81-(0)-736-54-2214 / 8:00~17:00

【Access】 From the Nankai-Koya Line "Kudoyama" station,
about 20 minutes on foot

【Entrance fee】 Free





While walking on Mount Koya, Momo was kindly spoken to by many travelers.

However, for some reason, they called her “Gon-chan.”

Why do they call me “Gon”?! I’m Momo, though.

“Hey! Sorry, Momo. Gon is my name, actually.”

Someone said so, and Momo looked for the owner of the voice.

It was a statue of a male dog standing beside that of Kobo-Daishi (legendary Buddhist monk).

One traveler told her Gon had been famous as a guide dog in Mount Koya.

Bow (Wow)! Gon! You are so cool!!





Gon Monument / Jison-in

(Sacred Sites and Pilgrimage Routes in the Kii Mountain Range)

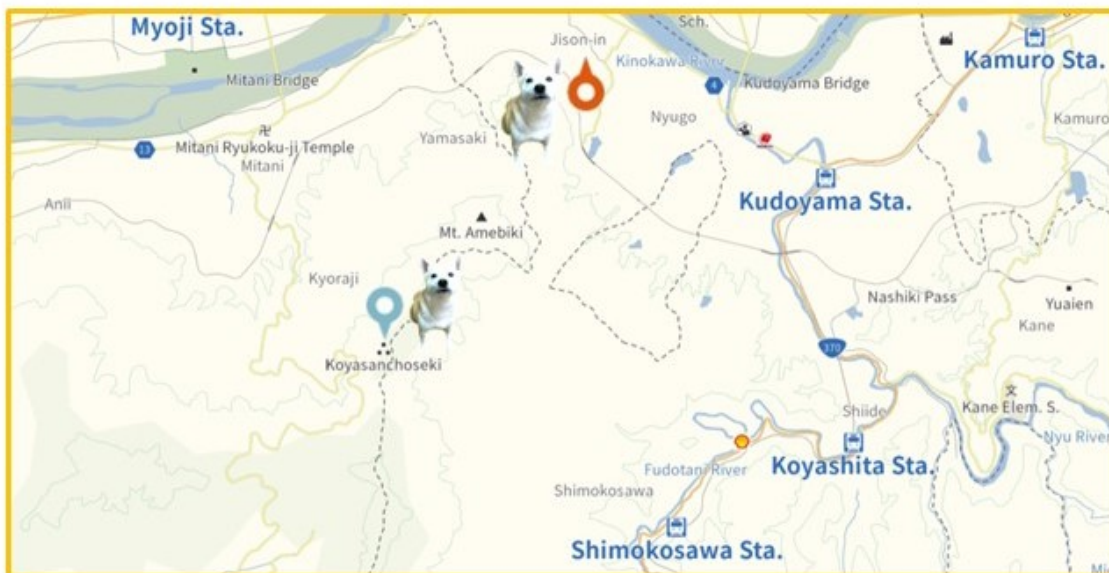
【Address】 832 Jison-in, Kudoyama-Cho,
Ito-Gun, Wakayama Prefecture, JAPAN

【Zip】 648-0151

【TEL & FAX】 +81-(0)-736-54-2214 / 8:00~17:00

【Access】 From the Nankai-Koya Line "Kudoyama" station,
about 20 minutes on foot

【Entrance fee】 Free





Momo was visiting Niukanshōfu Shrine in Mount Kōya.

In the precincts of the shrine, an unusually huge *Ema*, which was as tall as two meters, attracted the visitors' attention.

She saw two dogs painted on the *Ema*. White one and black one.

People told her that they were the legendary dogs that seemed to guide Kobo-Daishi here, Mount Kōya.

Come to think of it, the *Eto* (Earthly Branches) of the year 2018 was “dog.”

Momo thought it was destiny because she could encounter great dogs such as Gon and these legendary ones.





Niukanshōfu Shrine

(Sacred Sites and Pilgrimage Routes in the Kii Mountain Range)

【Address】 835 Jisho-in, Kudoyama-Cho, Ito-Gun
Wakayama Prefecture, JAPAN

【Zip】 648-0151

【TEL & FAX】 +81-(0)-736-54-2754 / 8:30~16:30

【Access】 From the Nankai-Koya Line "Kudoyama" station,
about 25 minutes on foot

【Entrance fee】 Free





Momo was visiting the Kongobu-ji temple in Mount Koya.

It was the final destination of her tour to visit the World Heritage Sites titled “Sacred Sites and Pilgrimage Routes in the Kii Mountain Range.”

The towering vermilion pagoda was standing out clear against the blue sky.

All the time during the stroll on Mount Koya, Momo felt as if she were guarded by something great.

It might have been a god of dogs ...

So, what should I go next?

Momo’s journey was still going on.





Kongōbu-ji

(Sacred Sites and Pilgrimage Routes in the Kii Mountain Range)

【Address】 132 Koyasan, Koya-Cho, Ito-Gun,
Wakayama Prefecture, JAPAN

【Zip】 648-0294

【TEL】 +81-(0)-736-56-2011 / 8:30~16:30

【Access】 From Nankai Electric Railway "Gokurakubashi" station,
go to "Koyasan" station by the Koyasan Cablecar,
and get off at "Kongobu-ji Bus Stop"
by the Nankai Rinkai Bus

【Entrance fee】 Free



(To be continued to Momo's next adventure.)

This work was exclusively created as one of the made-in-Japan contents belonging to The BBB:
Breakthrough Bandwagon Books.

Momo Works List at The BBB



Momo Meets the World Heritage Sites In Japan

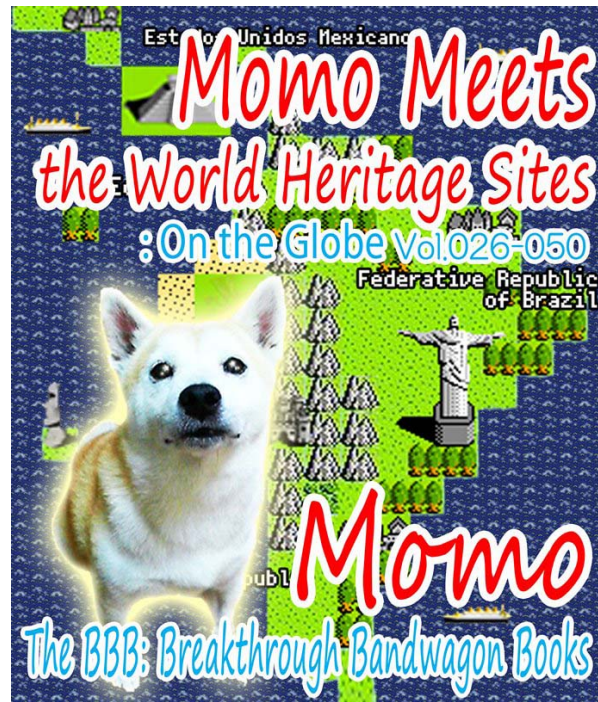
<http://thebbb.net/ebooks/momo-meets-the-world-heritage-sites-in-japan.html>



Momo Meets the World Heritage Sites: On the Globe Vol.001-025

<http://thebbb.net/ebooks/momo-meets-the-world-heritage-sites-globe01.html>

Momo Works List at The BBB



Momo Meets the World Heritage Sites: On the Globe Vol.026-50

<http://thebbb.net/ebooks/momo-meets-the-world-heritage-sites-globe02.html>



Momo Meets the World Heritage Sites: On the Globe Vol.051-075

<http://thebbb.net/ebooks/momo-meets-the-world-heritage-sites-globe03.html>

Momo Works List at The BBB



Momo Meets the World Heritage Sites: On the Globe Vol.076-101

<http://thebbb.net/ebooks/momo-meets-the-world-heritage-sites-globe04.html>



Momo's Journey In Japan Vol.1


<http://thebbb.net/ebooks/momos-journey-in-japan-vol1.html>

Momo Works List at The BBB



Momo's Journey In Japan Vol.2

<http://thebbb.net/ebooks/momos-journey-in-japan-vol2.html>



Momo's Journey In Japan Vol.3

<http://thebbb.net/ebooks/momos-journey-in-japan-vol3.html>
